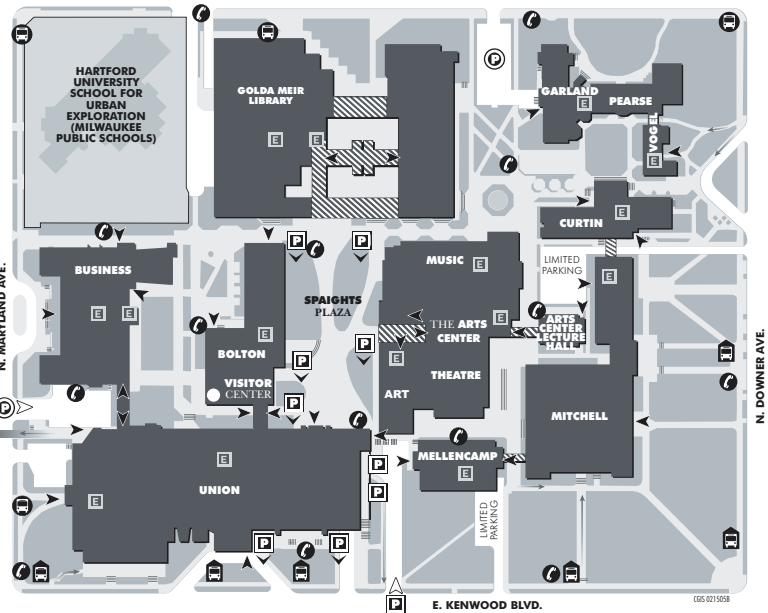
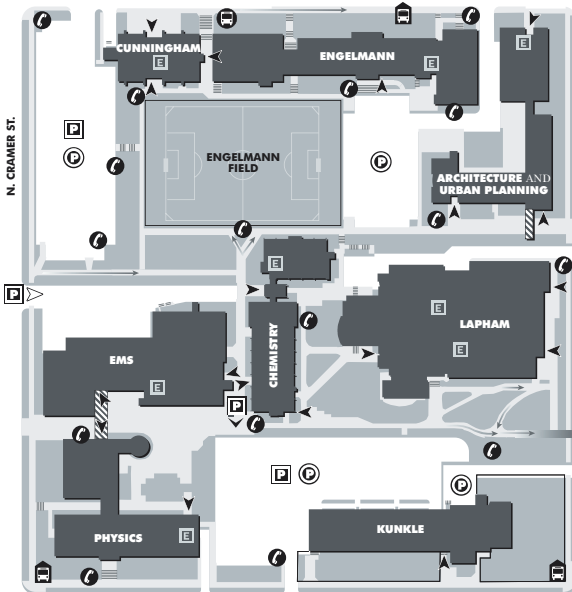
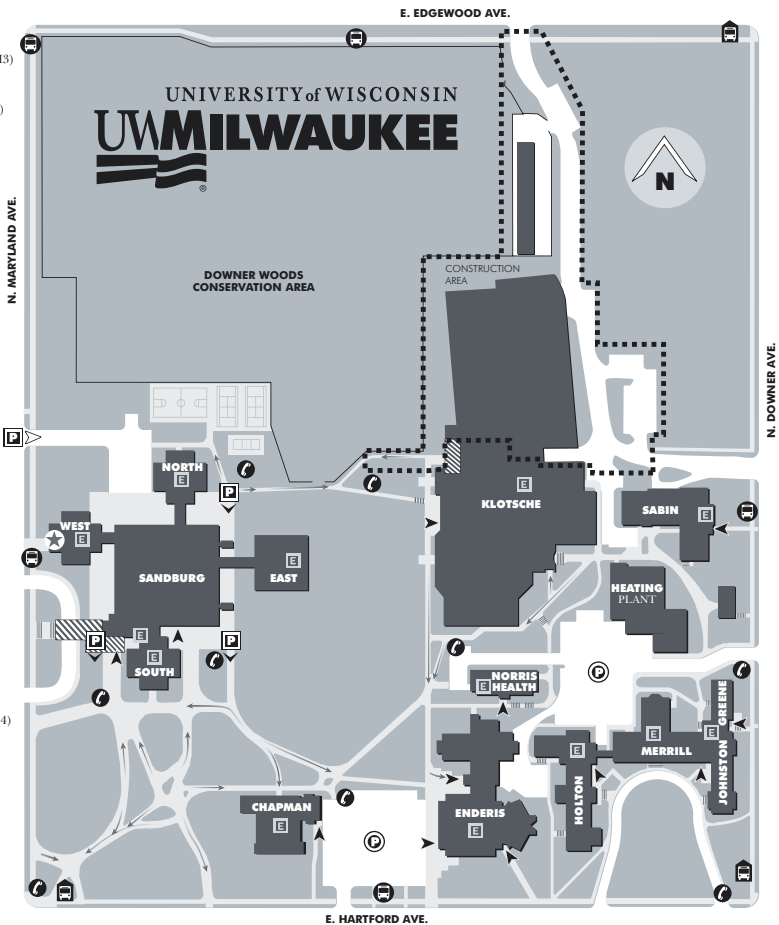


**BUILDING DIRECTORY**

- ALT **ALTERNATIVE FUELS EMISSIONS TESTING LABORATORY** (Milwaukee Area Inset Map)
- AU **ALUMNI HOUSE** (UWM Area Inset Map)
- AUP **ARCHITECTURE AND URBAN PLANNING BUILDING** (H3)
- ART **ART BUILDING** (I6)
- AC **THE ARTS CENTER** (I6)
- ACL **ARTS CENTER LECTURE HALL** (I6)
- BOL **BOLTON HALL** (I5)
- BUS **BUSINESS ADMINISTRATION BUILDING** (I4)
- CHA **CHAPMAN HALL** (F5)
- CHM **CHEMISTRY BUILDING** (I2)
- CRCR **COZZENS AND CUDAHY RESEARCH CENTER** (Milwaukee Area Inset Map)
- CUN **CUNNINGHAM HALL** (G1)
- CRT **CURTIN HALL** (H7)
- EMS **EMS BUILDING** (I7)
- ENR **ENGINEERING AND MATHEMATICAL SCIENCES BUILDING**
- END **ENDERIS HALL** (F6)
- ENG **ENGELMANN HALL** (G2)
- GAR **GARLAND HALL** (G6)
- GML **GOLDA MEIR LIBRARY** (G5)
- GRH **GREENE HALL** (E7)
- HP **HEATING PLANT** (D7)
- HCC **HEFTER CONFERENCE CENTER** (UWM Area Inset Map)
- HLT **HOLTON HALL** (F6)
- JOH **JOHNSTON HALL** (F7)
- KNW **KENILWORTH BUILDING** (Milwaukee Area Inset Map)
- KC **KLOTSCHKE CENTER** (D6)
- KUN **KUNKLE CENTER** (J3)
- LAP **LAPHAM HALL** (I3)
- MEL **MELLENCAMP HALL** (J6)
- MER **MERRILL HALL** (E7)
- MIT **MITCHELL HALL** (I7)
- MUS **MUSIC BUILDING** (H6)
- NHC **NORRIS HEALTH CENTER** (E6)
- PER **PEARSE HALL** (G7)
- PHY **PHYSICS BUILDING** (J1)
- PLK **PLANKINTON BUILDING** (Milwaukee Area Inset Map)
- PUR **PURIN HALL** (UWM Area Inset Map)
- SAB **SABIN HALL** (D7)
- SAN **SANDBURG RESIDENCE HALL** (D4)
- THR **THEATRE BUILDING** (I6)
- UN **UWM UNION** (J4)
- UCCE **UNIVERSITY CENTER FOR CONTINUING EDUCATION** (Milwaukee Area Inset Map)
- USB **UNIVERSITY SERVICES BUILDING** (Milwaukee Area Inset Map)
- VC **VISITOR CENTER** (in Bolton Hall) (I5)
- VOG **VOGEL HALL** (I7)
- GLRF **WATER INSTITUTE GREAT LAKES RESEARCH FACILITY** (Milwaukee Area Inset Map)
- ZEL **ZELAZO CENTER** (K6) FOR THE PERFORMING ARTS

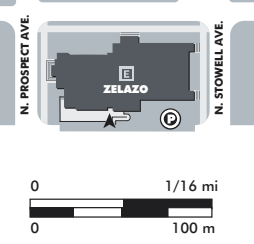


**GETTING TO CAMPUS BY CAR**

**THE SCENIC LAKE ROUTE FROM ALL DIRECTIONS:**  
 From I-43 or I-94 near Downtown, take I-794 east to Lakefront exit. Go north along the lake on Lincoln Memorial Dr. to the top of the hill, where Lincoln Memorial Dr. becomes E. Kenwood Blvd. and intersects with N. Lake Dr. Go straight (west) on Kenwood five blocks to campus.

**FROM THE NORTH:** Take I-43 south to the Capitol Dr. East exit. Go east on Capitol to N. Downer Ave., then south on Downer five blocks to campus.

- ☎ **Emergency Phone**
- 🅇 **Public Parking**
- 🅆 **Staff Parking 7am-3pm** (Public Parking after 3pm)
- 🅇 **Stairs to Parking Below**
- 🅇 **Entrance to Underground Parking**
- 🅇 **UPark Lot**
- **Ground Level Power-Assisted Entrance**
- 🅇 **Bus Stop**
- 🅇 **Bus Shelter**
- 🅇 **Elevator**
- 🅇 **Stairs**
- 🅇 **Steep Walkways with Long Stretches, Cross Slopes or No Railings** (arrow direction indicates uphill)
- 🅇 **Covered Walkway**
- 🅇 **UWM University Police**



© 2005 Board of Regents of the University of Wisconsin System on behalf of the University of Wisconsin-Milwaukee Cartography and GIS Center Revised 2/2005